

# **Ottawa West Information Session**


## **New Bus Network Service Adjustments**

26 August 2019

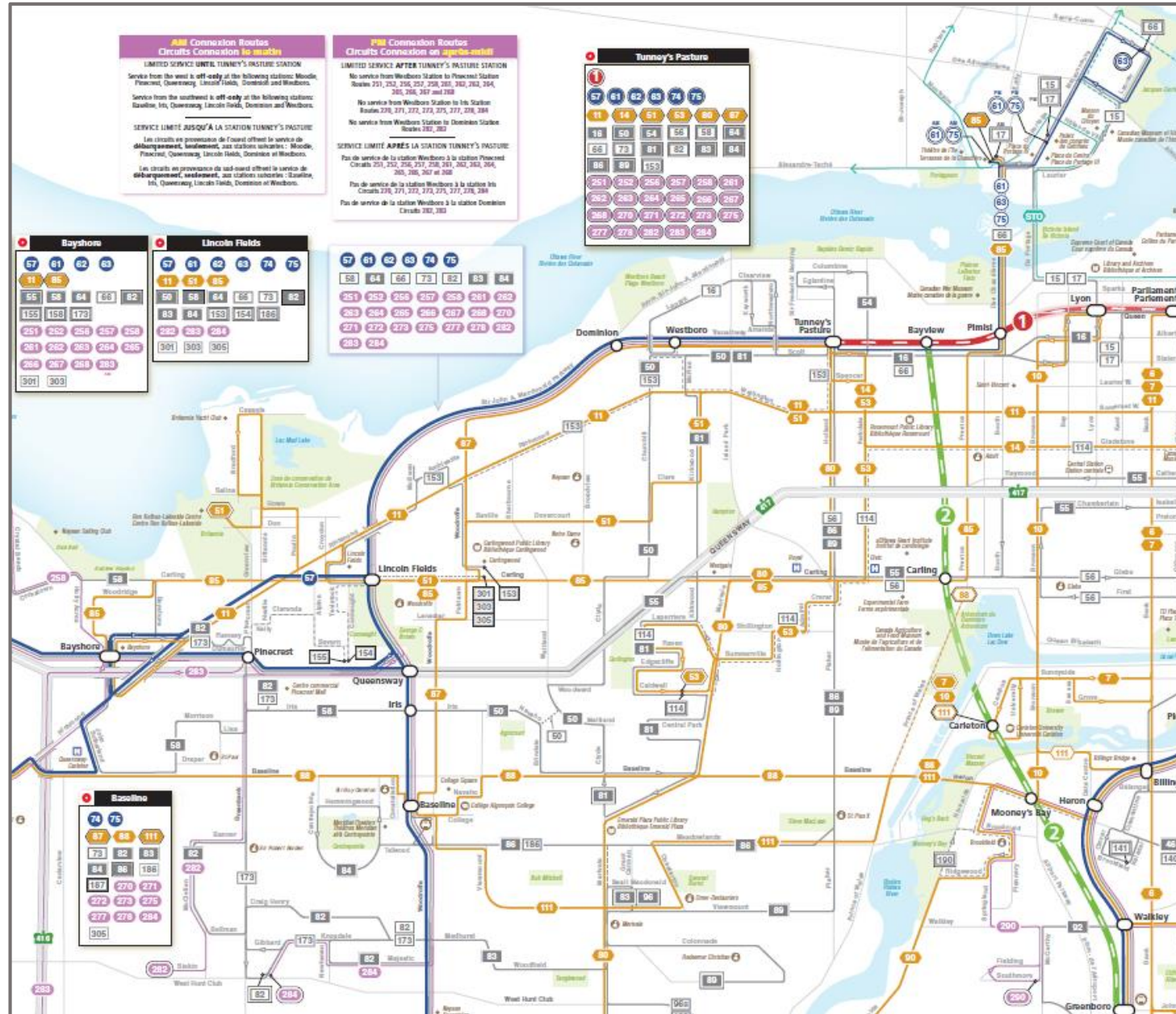



## How will my trip change?

- Bus routes across the entire OC Transpo network are being transformed to simplify service and provide convenient connections to O-Train Line 1 , the Confederation Line, from across the entire City;
- The final network changes will happen on **Sunday, Oct. 6**, three weeks after the opening of Line 1;
- Line 1 will replace the Transitway bus service as the main spine of the OC Transpo system for customers travelling to or through downtown;
- The majority of routes operating through downtown will be shortened to connect to Line 1 stations, and most cross-town routes will be split in two;
- Customers are able to use the Ready for Rail Travel Planner on [octranspo.com](http://octranspo.com) to plan their trips; and,
- Information on upcoming changes will be communicated to customers via two flyers in the mail, printed and electronic material, in-person customer outreach, onboard next-stop announcement, 560560 texting service and [octranspo.com](http://octranspo.com).



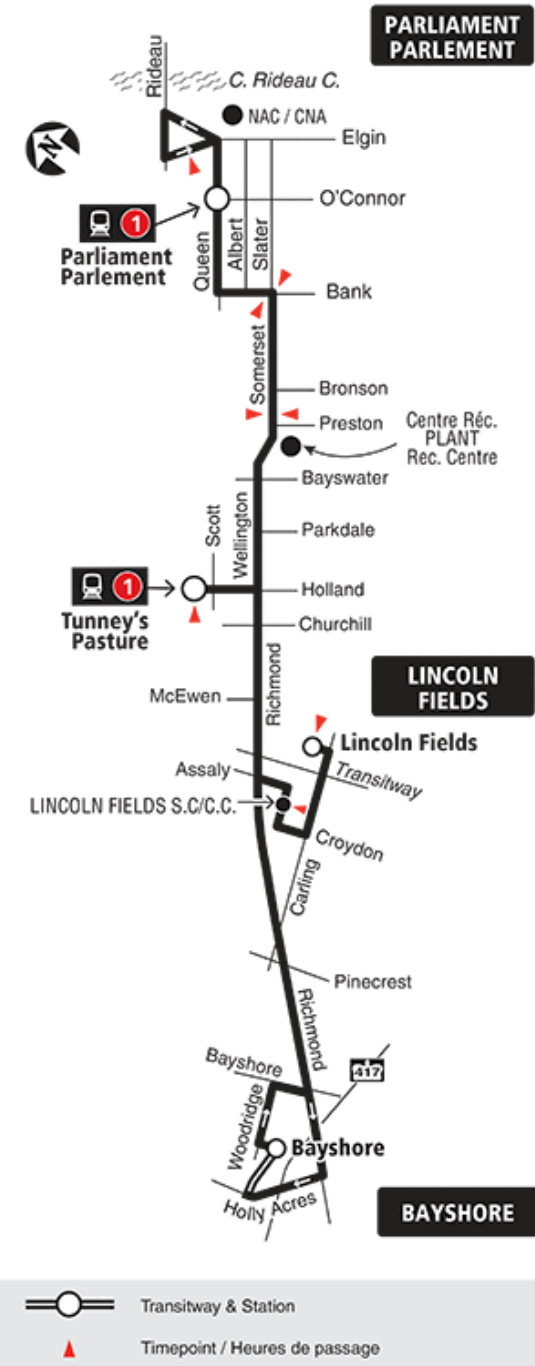
# New Bus Network





# Route 11

- On Sept. 1, Route 11 will be modified in the east end to connect to Parliament Station via Queen Street and loop around Confederation Square;
  - Service will be removed from Albert and Slater streets.
- Starting Oct.6, the west end of the route will be extended to/from Bayshore Station instead of Lincoln Fields Station approximately every 30 minutes Monday to Saturday between 08:30-20:30, and Sunday between 09:30-18:30 (in line with the operating hours of Bayshore Shopping Centre).






# Route 14

- Route 14 will be shortened and modified to operate between St-Laurent Station and Tunney's Pasture Station via Parkdale and Scott (westbound) or Spencer (eastbound), instead of the current routing south on Parkdale to Caldwell/Medford; and,
- Service along the west part of the current route to Carlington will be replaced by new Routes 53 and 114.






# Route 53

**53** CARLINGTON  
TUNNEY'S PASTURE  
*Fréquent*  
7 days a week / 7 jours par semaine  
All day service  
Service toute la journée

- New Frequent Route 53 will operate between Tunney's Pasture Station and the Carlington neighbourhood to replace the west part of current Route 14.
- Service on Route 53 will:
  - Follow the same alignment as current Route 14 south of Gladstone Avenue; and,
  - Operate at similar frequencies as current Route 14, except on Sunday when frequency during the day will be adjusted from every 20 minutes to every 30 minutes to better reflect projected ridership patterns.





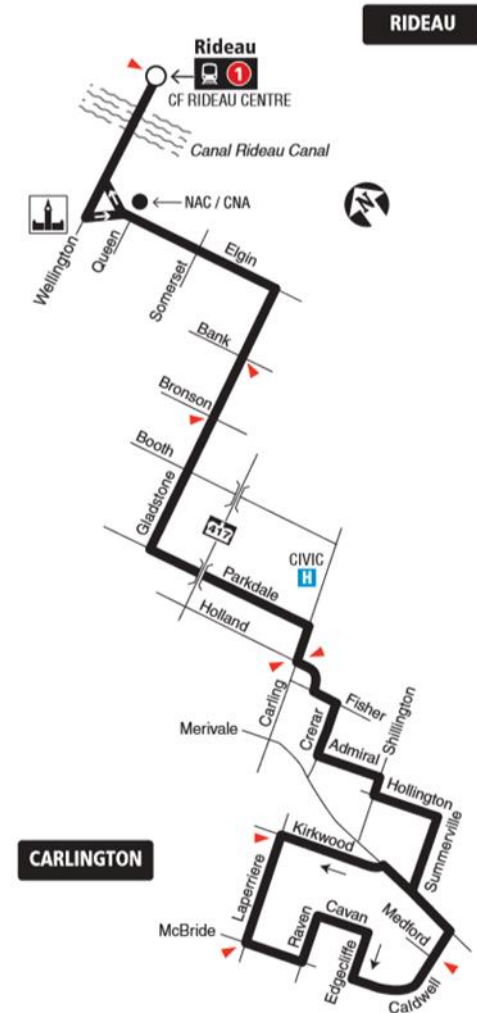
# Route 114

- New Local Route 114 will operate with limited service (2 trips in each direction) between Carlington and Rideau Station; and,
- This route uses the same route as current Route 14 between Rideau Station and Carlington.

**114** **CARLINGTON**  
**RIDEAU**

*Local*

Monday to Friday / Lundi au vendredi  
Selected trips only  
Trajets sélectionnés seulement






# Route 82

- Peak period trips will be extended to Tunney's Pasture Station where customers can connect with Line 1.







# Route 87

- The route will be shortened to operate between Baseline Station and Tunney's Pasture Station, where customers can connect with Line 1;
- Service will no longer travel through downtown; and,
- The east section of Route 87 will be replaced by new Route 90, and the trips to/from St. Patrick's Home will be replaced by new Route 190.

