

Carlington West

Virtual Open House



You are invited to join City Councillor Riley Brockington for a
Virtual Open House
Thursday, February 18, 2021 at 7pm

- Carlington Heights Water Reservoir Renewal Project
- Carlington Hill Bike Pump Track
- Lepage Avenue, Larkin Street, Larose Avenue – Road, Sewer, Watermain Project
- Travelodge Development Update
- 861 Clyde Proposed Development (former Neilson's Dairy)
- Ward Boundary Review Results
- Stop Sign Proposal – Laperriere Avenue & McBride Street
- Carling and Kirkwood (north) Intersection
- Kirkwood Avenue Road Assessment
- Carlington Community Health Centre Renovation Update
- Raven Park Summer Events

This is your opportunity to ask questions to your City Councillor from the comfort of your home.

Carlington Heights Water Reservoir Renewal Project



Carlington Hill Bike Pump Track



Opening Day – October 5, 2019

Lepage
Avenue,
Larkin Street,
Larose
Avenue

Road, Sewer,
Watermain
Project



The Project

Reconstruction of buried infrastructure and renewal of the roadway on:

- Larkin Street (Laperriere Avenue to Lepage Avenue)
- Lepage Avenue (Larkin Street to Cavan Street)
- Larose Avenue (Larkin Street to McBride Street)

Lepage Avenue, Larkin Street and Larose Avenue ROAD, SEWER, WATERMAIN PROJECT

Overall Project Budget: \$6,620,000

Project Design Start Date: April 17, 2018

Project Design End Date: April 30, 2021

Tenders: May 2021

Project Construction Start Date: July 2021

Project Construction End Date: August 2023

Map of the Project



Temporary Construction Impacts

- Local Road closures will be implemented during construction for all streets
- Driveway access, on-street parking and traffic
- Services to properties
- Pre-construction survey
- Dust, Noise
- Temporary water service
- Accessibility
- The pool in Raven Park will remain open during construction

Travelodge Development Update



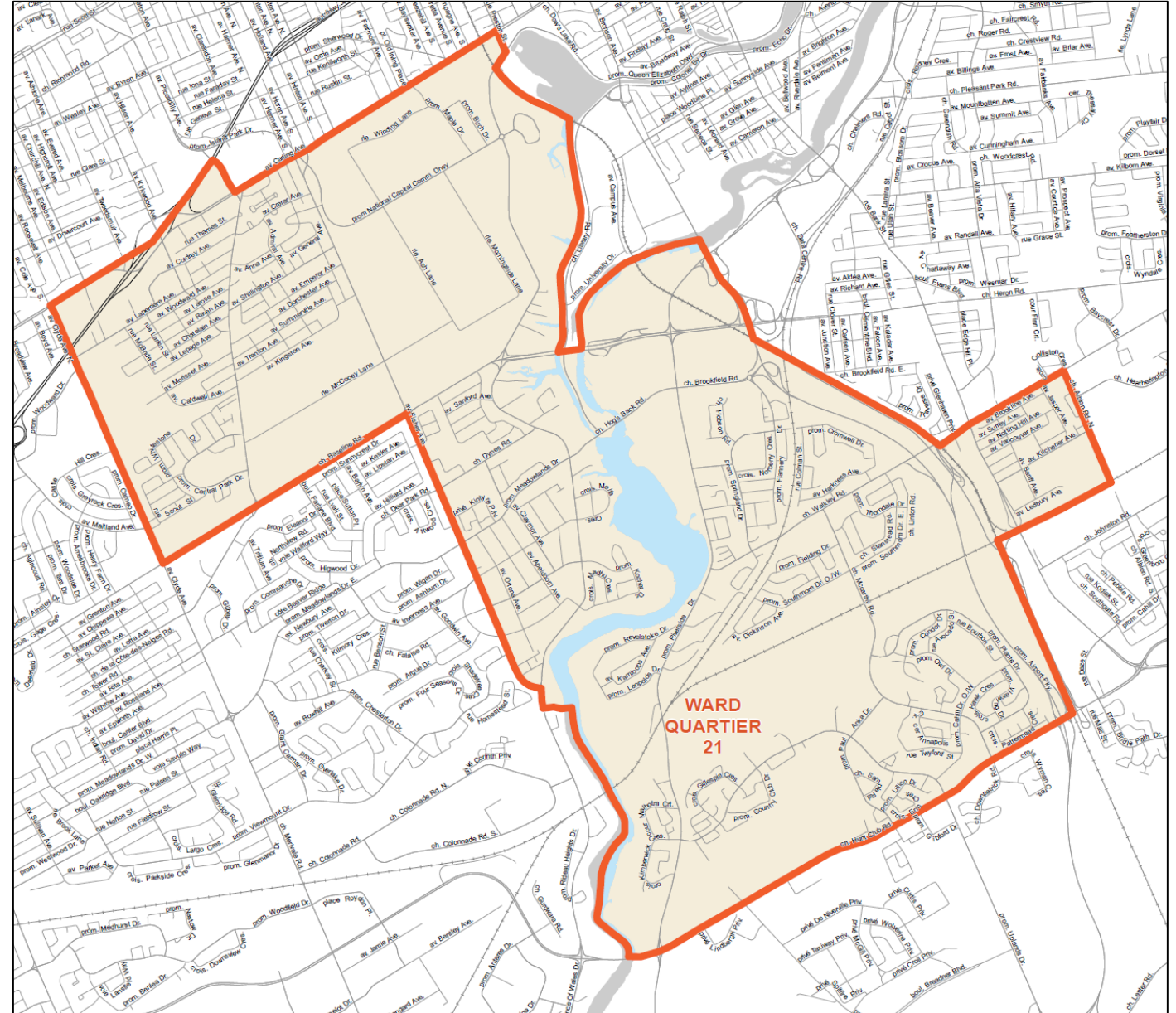
861 Clyde Ave N Proposed Development (former Neilson's Dairy)



Ward Boundary Review Results

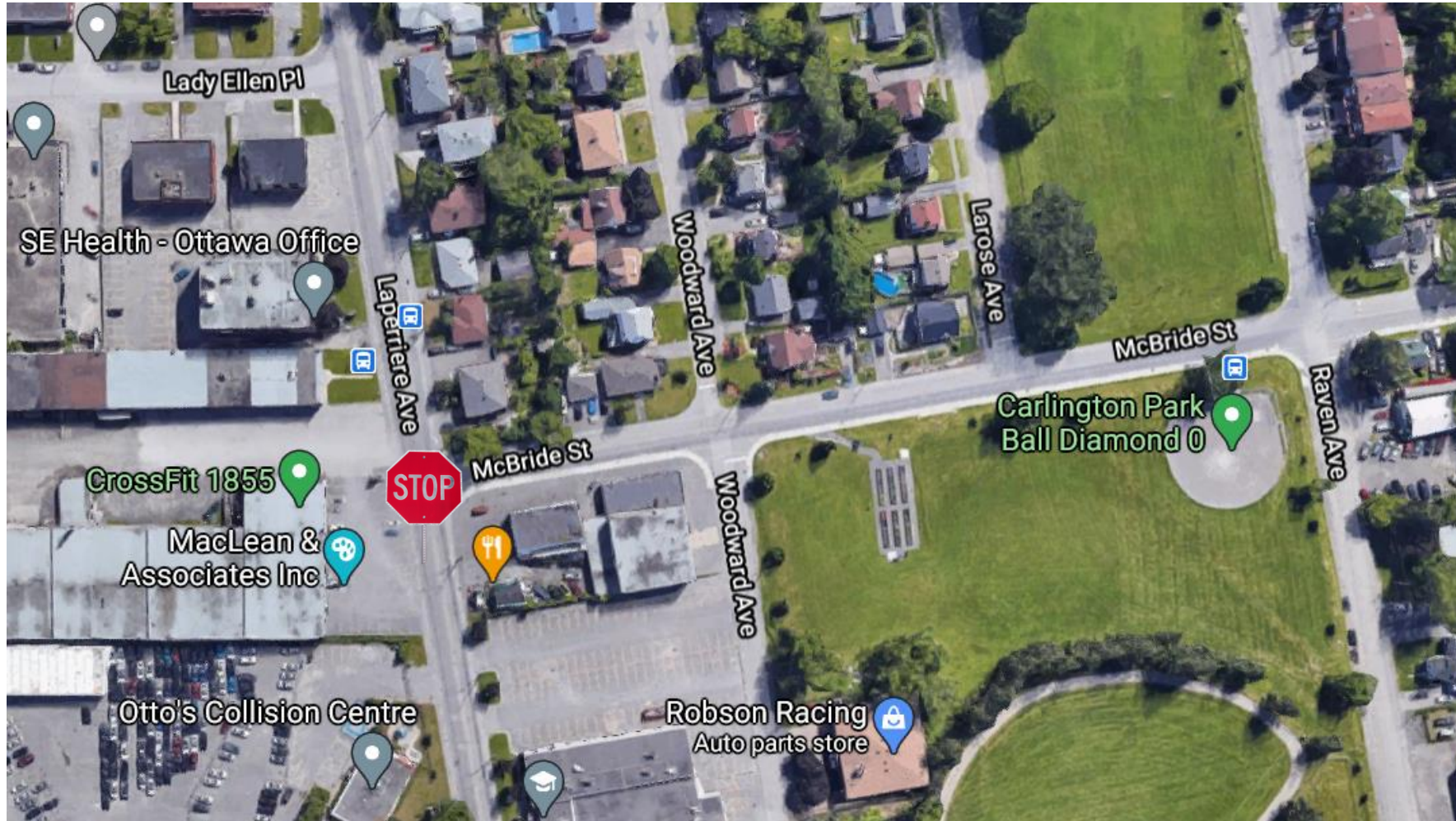
River Ward boundaries will adjust slightly with addition of Westgate and the Carling/Clyde corner to the north west.

In the south, the ward boundary now ends at Hunt Club Rd (previously cut through the airport property)



Stop Sign Proposal

Laperriere Avenue & McBride Street



Carling and Kirkwood (North) Intersection

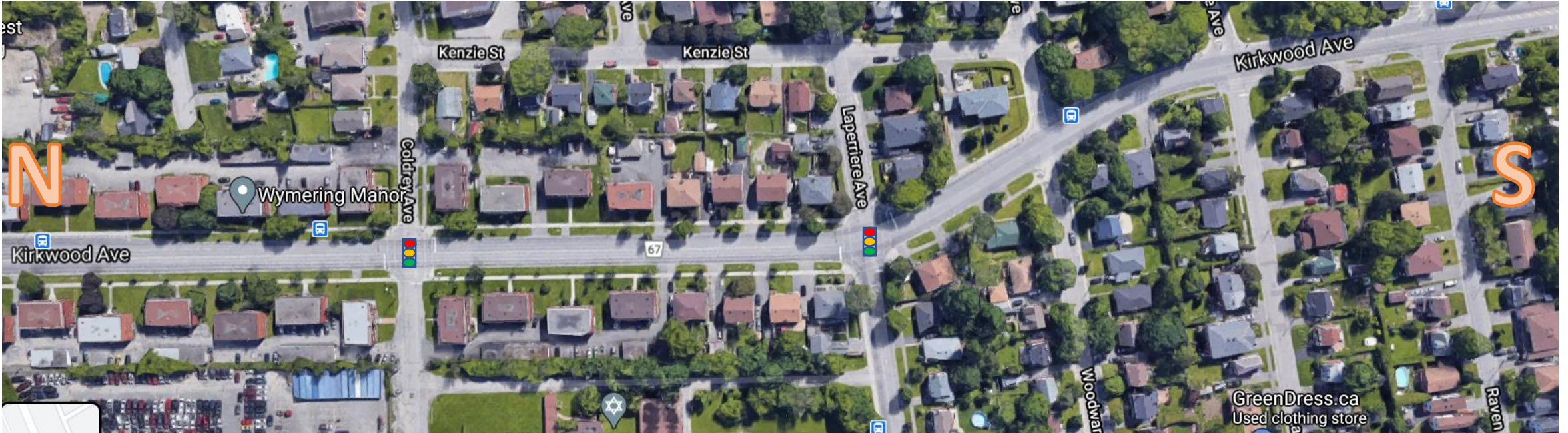


IMPROVEMENTS AT CARLING WB / KIRKWOOD



Kirkwood Avenue Road Assessment

417 / Carling Ave



Carlington Community Health Centre **Renovation Update**

Carlington Community Health Hub and
joint partnership with Ottawa
Community Housing

Residents moved in June 2019

New Health Clinic opened October 2020.

900 Merivale Rd
info@carlington.ochc.org
Medical (613) 722-2161
General (613) 722-4000



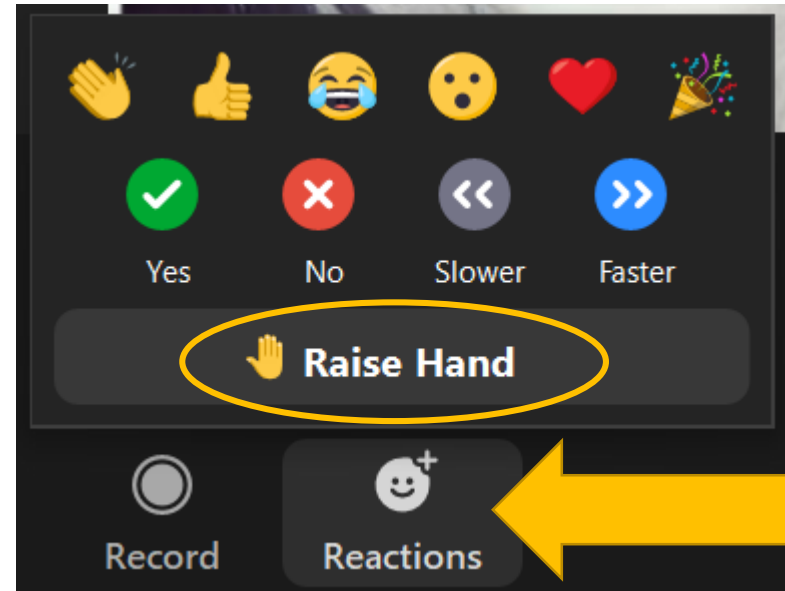
Raven Park Summer Event





Have a Question?

Use the 'Reactions' button to 'Raise Hand'



or click the **Chat** icon to type your question

